






































Legend

- | | | | |
|---|--|--|---|
|  Maidenhead Town Centre Strategic Placemaking Area (QP1a) |  Established Employment Sites in the Green Belt (ED2) |  SANG (NR4) |  Allocation Sites for Green Infrastructure (IF4, Appx C) |
|  South West Maidenhead Strategic Placemaking Area (QP1b) |  Centre Boundaries (TR1, TR2, TR3, TR4, TR5) |  Special Protection Areas (SPA) (NR4) |  New Footpath Links |
|  Ascot Centre Strategic Placemaking Area (QP1c) |  Town Centres (TR2, TR3) |  SPA 400m Buffer Thames Basin Heath (NR4) |  Thames Path National Trail |
|  Allocation Sites (QP1a, QP1b, QP1c, HO1, ED1, Appx C) |  Primary Shopping Area (TR2, TR3, TR4) |  SPA 5km Buffer Thames Basin Heaths (NR4) |  Green Way Preferred |
|  River Thames Corridor (QP4) |  Primary Shopping Frontage (TR2, TR3) |  SPA 7km Buffer Thames Basin Heaths (NR4) |  Green Way Alternative |
|  Green Belt (QP5) |  Secondary Shopping Frontage (TR2, TR3) |  Special Areas of Conservation |  National Cycle Network Route |
|  Settlements (QP5) |  Conservation Areas (HE1) |  SSSI |  RBWM Cycle Network |
|  Business Areas (ED2) |  Windsor Castle (HE2) |  RAMSAR |  RBWM Boundary |
|  Industrial Areas (ED2) |  Scheduled Ancient Monuments |  Local Wildlife Sites | |
| |  Registered Parks and Gardens |  Local Green Space (IF3) | |